

RESOLUTION NO. 26-93

PROPOSITION

FORMATION OF PORT OF UNION

WHEREAS, a petition has been filed with the Board of Commissioners of Mason County, Washington, pursuant to the provisions of RCW 53.04.023 requesting that said Board of Commissioners submit to the voters of Mason County, Washington, in conjunction at a special election, as specified in RCW 29.13.010 (e); the proposition of whether a port district should be established within the County, known as the Port of Union, with boundaries described in the attached "Attachment A"; and,

WHEREAS, the Auditor of Mason County, Washington, certified to the Board of County Commissioners that there were sufficient signatures upon said petition as required by statute; and,

BE IT HEREBY RESOLVED by the Board that an election be called and be held on the 18th day of May, 1993 where a proposition of whether a port district shall be established in said County known as the Port of Union with boundaries of described in attached "Attachment A."

BE IT FURTHER RESOLVED that the ballot title to be submitted to the voters shall read as follows:

Shall a port district known as the Port of Union, be established within Mason County.


Port of Union - YES ()

Port of Union - NO ()


BE IT FURTHER RESOLVED that the Mason County Auditor will open a three day special filing period for candidates for Port Commissioner positions.


DATED this 23rd day of March, 1993.

BOARD OF COUNTY COMMISSIONERS
MASON COUNTY, WASHINGTON



William O. Hunter, Chairperson

ATTEST:


Rebecca S. Rogers, Clerk of the Board


Marv L. Faughender, Commissioner

APPROVED AS TO FORM:


Deputy Prosecuting Attorney
Michael Clift


Laura E. Porter, Commissioner

- c: File
- Elections
- Don Woods
- Randall Updyke

ATTACHMENT A

Beginning at the meander corner on the South Shore of Hood Canal, which meander corner is common to Section thirty (30), Township 22 North, Range 2 West W.M; and Section twenty-five (25) Township 22 North, Range 3 W.M.; thence South along a line between Range 2 West and Range 3 West to the Southeast corner of Section 1, Township 21 N, Range 3 West W.M.; thence West along the South line of Sections 1,2,3,4 and 5 in said Township and Range to the Southwest Corner of Section 6, said Township and Range; thence Southerly along the Easterly Line of Section 7, said Township and Range, to the Southeast corner of said Section 7; thence Westerly along the Southerly boundary of said Section 7 and Section 12, Township 21N, Range 4 W.W.M., to the East bank of the Skokomish River; thence Northerly along the East bank of said river to Hood Canal; thence Northerly and Easterly along Hood Canal, to the point of beginning. Revised 2-22-92, to add Sections 1,2,& 3, Township 21 N, Range W.W.M.