

ANNUAL CONSTRUCTION PROGRAM

1986

(7) FUNCTIONAL CLASSIFICATION CODE

- 06 MINOR ARTERIAL, RURAL
- 07 MAJOR COLLECTOR, RURAL
- 08 MINOR COLLECTOR, RURAL
- 09 ACCESS, RURAL (OR LOCAL SYSTEM, RURAL)
- 15 PRINCIPAL ARTERIAL, URBAN
- 16 MINOR ARTERIAL, URBAN
- 17 COLLECTOR ARTERIAL, URBAN
- 19 LOCAL SYSTEM, URBAN

(8) TYPE OF WORK CODE

- A. GRADING & DRAINING
- B. BASE AND TOP COURSE
- C. BITUMINOUS SURFACE TREATMENT
- D. A.C. OR C.C. PAVEMENT
- E. CURBS AND GUTTERS
- F. SIDEWALKS
- G. TRAFFIC FACILITIES
- H. PATHS, TRAILS & BIKEWAYS
- I. BRIDGES
- J. FERRY FACILITIES

(9) ENVIRONMENTAL ASSESSMENT CODE

- S. SIGNIFICANT
- I. INSIGNIFICANT
- E. EXEMPT

County: Mason
 Date of Submission of Recommended Program: November 26, 1985
 Date of Environmental Assessment:
 Date of Final Adoption: 12/16/85
 Ordinance/Resolution No.: 156-85

FORM CRAB NO. 3 (REV. 11-80)

(1) ITEM NO.	(2) 6 YEAR ROAD PROGRAM ITEM NUMBER	(3) ROAD LOG NO.	(4) ROAD NAME AND/OR BRIDGE NUMBER	(5) LOCATION	(6) LENGTH			(7) F C U L N A C S T S	(8) TYPE OF WORK	(9) Environmental Assessment	(10)-(12) FUNDING SOURCE			(13)-(17) ESTIMATED EXPENDITURES (\$ 1000)				
					M.P. to M.P.	TOTAL	LOCAL FUNDS (\$1,000)				OTHER FUNDS		PRELIM. ENGR. 541.11	RIGHT OF WAY 541.20	CONSTRUCTION		GRAND TOTAL 541.00	
											PROGRAM SOURCE	CONTRACT			DAY LABOR			
																(\$1000)		
1.	20(85)	5221	Mason Lake (carry over)	Paradise to Fire H.	8.4	10.2	1.8	08	ABC	I	127				62	65	127	
2.	50(85)	1000	Cloquallum	Co. Line North	19.1	17.4	1.7	08	ABD	I	200	200	RAP	5	30	365	400	
3.	7	9825	Old Belfair Highway	Union River Bridge Bridge #9825-1.19	1.10	1.30	0.20	07	ABD,I	I	36	144	HES	12	6	162	180	
4.	8	4164	Skokomish Valley	Upper Vance Cr. Br. Bridge #4164-6.23	6.20	6.26	0.06	08	ABD,I	I	71	285	BRP	25	4	327	356	
5.	11	5221	Mason Lake	From Batstone to McEwan Prairie Rd.	0.50	1.23	0.73	08	ABD	I	140			5	17	118	140	
6.	12	5172	Johns Prairie Road	Martinell Corner East to B.N.R.R.	1.60	3.20	1.60	08	ABD	I	276			9	7	260	276	
7.	13	5767	McReavy Road	Johns Cr. to McReavy via:			2.4	07	ABD	I	420			13	33	374	420	
			#5009 - Brockdale	Brockdale & Webb H	3.80	4.40	1.00	07										
			#5753 - Webb Hill Overland		0.00	0.85	0.85	09										
			#5767 - McReavy	to Sta. 221+00	0.00	0.57	0.57	N/A										
					4.13	4.51	0.38	07										
8.	15	7669	Dewatto		1.0	2.0	1.0	08	ABC	I	30					30	30	
9.	16	8061	Elfendahl	Oak Patch to Belfair Park	1.7	4.4	2.7	08	PE	I	10			5	5		10	
10.	17	9010	Shelton-Matlock-Brady	end A.C. to Carman Road	3.12	5.07	1.95	07	ABD	I	80	280	FAS	10	30	320	360	

**ANNUAL CONSTRUCTION PROGRAM
1986**

(7) FUNCTIONAL CLASSIFICATION CODE

06	MINOR ARTERIAL, RURAL	15	PRINCIPAL ARTERIAL, URBAN
07	MAJOR COLLECTOR, RURAL	16	MINOR ARTERIAL, URBAN
08	MINOR COLLECTOR, RURAL	17	COLLECTOR ARTERIAL, URBAN
09	ACCESS, RURAL (OR LOCAL SYSTEM, RURAL)	19	LOCAL SYSTEM, URBAN

(8) TYPE OF WORK CODE

A.	GRADING & DRAINING	E.	CURBS AND GUTTERS
B.	BASE AND TOP COURSE	F.	SIDEWALKS
C.	BITUMINOUS SURFACE TREATMENT	G.	TRAFFIC FACILITIES
D.	A.C. OR C.C. PAVEMENT	H.	PATHS, TRAILS & BIKEWAYS
		I.	BRIDGES
		J.	FERRY FACILITIES

(9) ENVIRONMENTAL ASSESSMENT CODE

S.	SIGNIFICANT
I.	INSIGNIFICANT
E.	EXEMPT


County **MASON**
 Date of Submission of Recommended Program **November 26, 1985**
 Date of Environmental Assessment
 Date of Final Adoption **12/16/85**
 Ordinance/Resolution No. **156-85**


FORM CRAB NO. 3 (REV. 11-80)


(1) ITEM NO.	(2) 6 YEAR ROAD PROGRAM ITEM NUMBER	(3) ROAD LOG NO.	(4) ROAD NAME AND/OR BRIDGE NUMBER	(5) LOCATION	(6) LENGTH			(7) F C U L N A C S T S	(8) TYPE OF WORK	(9) Environmental Assessment	(10)-(12) FUNDING SOURCE			(13)-(17) ESTIMATED EXPENDITURES (\$ 1000)				
					M.P. to M.P.	TOTAL	LOCAL FUNDS (\$1,000)				OTHER FUNDS		PRELIM. ENGR. \$41.11	RIGHT OF WAY \$41.20	CONSTRUCTION		GRAND TOTAL \$41.00	
											PROGRAM SOURCE	CONTRACT			DAY LABOR			
																CONTRACT		DAY LABOR
11.	46	2837	Clay Road	Vertical curves only	0.99	1.23	0.24	09	ABC	I	40			5			35	40
12.	47	2824	Spencer Lake Road	" " "	1.58	2.81	1.23	09	ABC	I	75			10	10		55	75
13.	48	6532	Cronquist Road (Grapeview 9614)	Intersection	0.0	0.2	0.2	09	ABC	I	70			5	15	50		70
14.	1		A.C. on A.C. Pavement															
15.	1	9825	A.C. on A.C. Pavement Old Belfair Highway		0.00	1.6	1.6	07	D	I	57			1		56		57
16.	1	9010	A.C. on A.C. Pavement Shelton-Matlock-Brady		15.4	17.0	1.6	07		I	40			1		39		40
17.	3		BST on Gravel Beards Cove	County Wide Selected Plat Rds.			1.0	09	C	I	31.4			0.4			31	31.4
18.	5	0200	Sub-base Repair Satsop-Cloquallum Rd.	County Wide Selected areas	1.69	3.69	2.00	08	B	I	75						75	75
19.	4		County Wide Traffic Control Culvert Placement				N/A	N/A		I	21						21	21
											TOTAL:						2708.4	

NOTE: As per WAC 136.26.030, a list of all major equipment purchases contemplated for year 1985 is included with the E R & R budget submitted separately and by this reference is made a part of this Annual Program.

APPROVED AND ADOPTED December 16, 1985
 BOARD OF MASON COUNTY COMMISSIONERS:


 ANNETTE S. MCGEE
 Chairperson of the Board


 JOHN EAGER
 Member


 MIKE GIBSON
 Member