

# BELFAIR SEWER SYSTEM Connection Zones

MURRAY SMITH & ASSOCIATES  
MAP LEGEND


PROPOSED

FUTURE PHASES

FORCE MAIN



GRAVITY SEWER



LOW PRESSURE SEWER



## County Commissioners

Ordinance Number

Lynda Ring Erickson, District 1

Date

Tim Sheldon, District 2

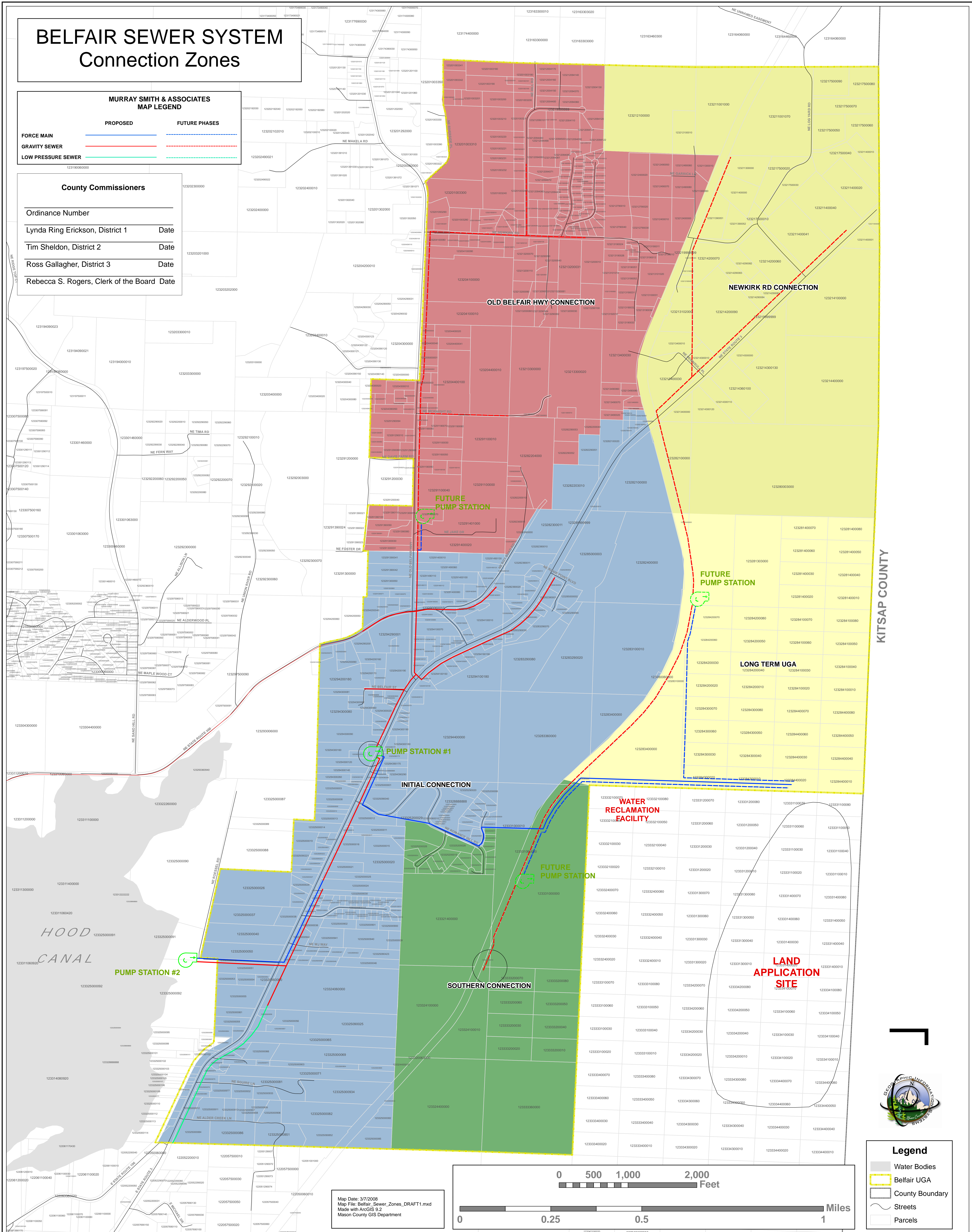
Date

Ross Gallagher, District 3

Date

Rebecca S. Rogers, Clerk of the Board

Date



KITSAP COUNTY

HOOD  
CANAL

PUMP STATION #2

PUMP STATION #1

INITIAL CONNECTION

SOUTHERN CONNECTION

OLD BELFAIR HWY CONNECTION

NEWKIRK RD CONNECTION

FUTURE PUMP STATION

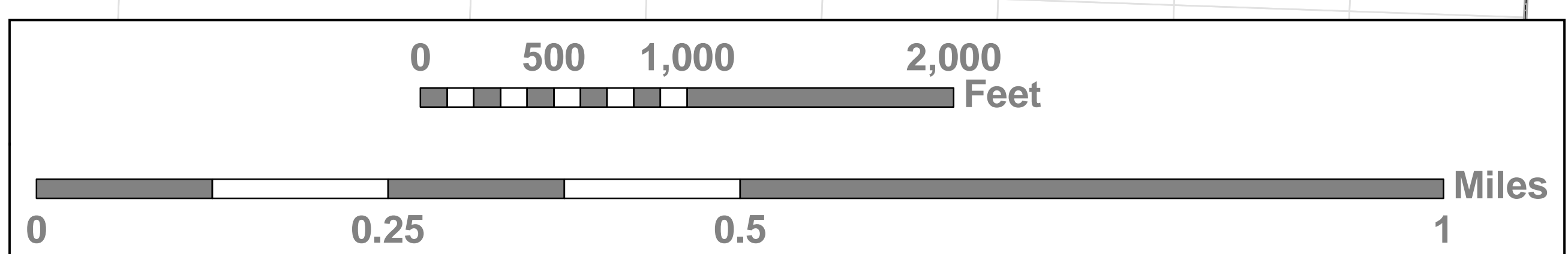
FUTURE PUMP STATION

LONG TERM UGA

WATER RECLAMATION FACILITY

LAND APPLICATION SITE

Map Date: 3/7/2008  
Map File: Belfair\_Sewer\_Zones\_DRAFT1.mxd  
Made with ArcGIS 9.2  
Mason County GIS Department



- Legend**
- Water Bodies
  - Belfair UGA
  - County Boundary
  - Streets
  - Parcels